
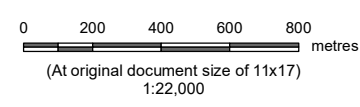


- Legend**
- Municipal Boundary
 - Road
 - Water Course
 - Waterbody
 - Land Parcel
 - Liard First Nation Interim Protection Land

- Zoning**
- Residential - Country (RC)
 - Residential - Rural (RR)
 - Park and Recreation (PR)
 - Environmental Protection (PE)
 - Airport (A)
 - Airport Periphery (AP)



Project Location
 Watson Lake, Yukon

Prepared by KL on 12/15/2022
 TR by ZM on 12/15/2022
 IR Review by LC on 12/15/2022

Client/Project
 Town of Watson Lake
 Official Community Plan
 Bylaw 21-10

144903338-004 REVB

Figure No.

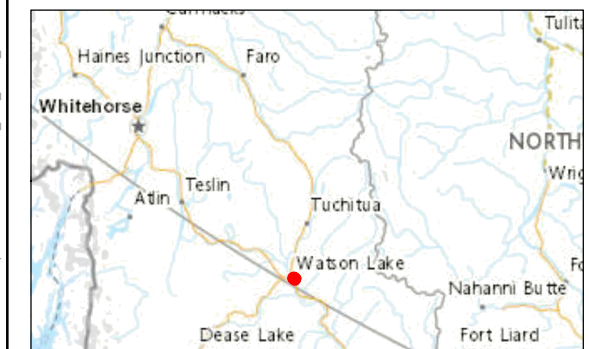
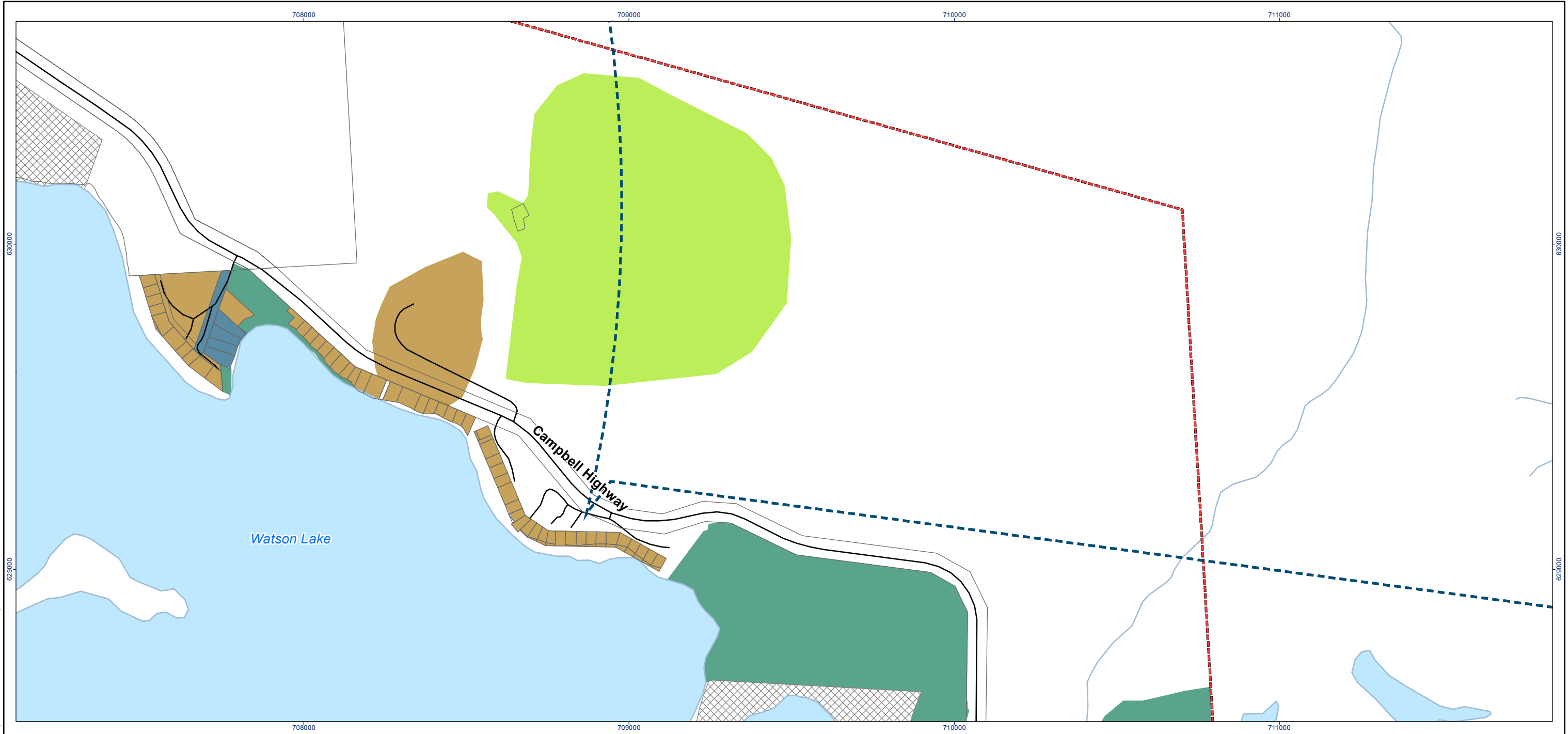
4

Title
Zoning Mapbook

Notes
 1. Coordinate System: NAD 1983 CSRS Yukon Albers
 2. Data Sources: Geomatics Yukon, Contains information licensed under the Open Government Licence - Canada

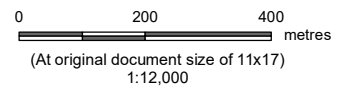
C:\Users\kleason\AppData\Local\Temp\arc641144903338_004_REVB_WatsonLk_Mapbook.mxd Revised: 2022-12-15 By: kleason

Disclaimer: This document has been prepared based on information provided by others as cited in the Notes section. Stantec has not verified the accuracy and/or completeness of this information and shall not be responsible for any errors or omissions which may be incorporated herein as a result. Stantec assumes no responsibility for data supplied in electronic format, and the recipient accepts full responsibility for verifying the accuracy and completeness of the data.



- Legend**
- Municipal Boundary
 - Road
 - Water Course
 - Waterbody
 - Land Parcel
 - Liard First Nation Interim Protection Land

- Zoning**
- Residential - Country (RC)
 - Park and Recreation (PR)
 - Environmental Protection (PE)
 - Airport (A)
 - Airport Periphery (AP)



Project Location
Watson Lake, Yukon

Prepared by KL on 12/15/2022
TR by ZM on 12/15/2022
IR Review by LC on 12/15/2022

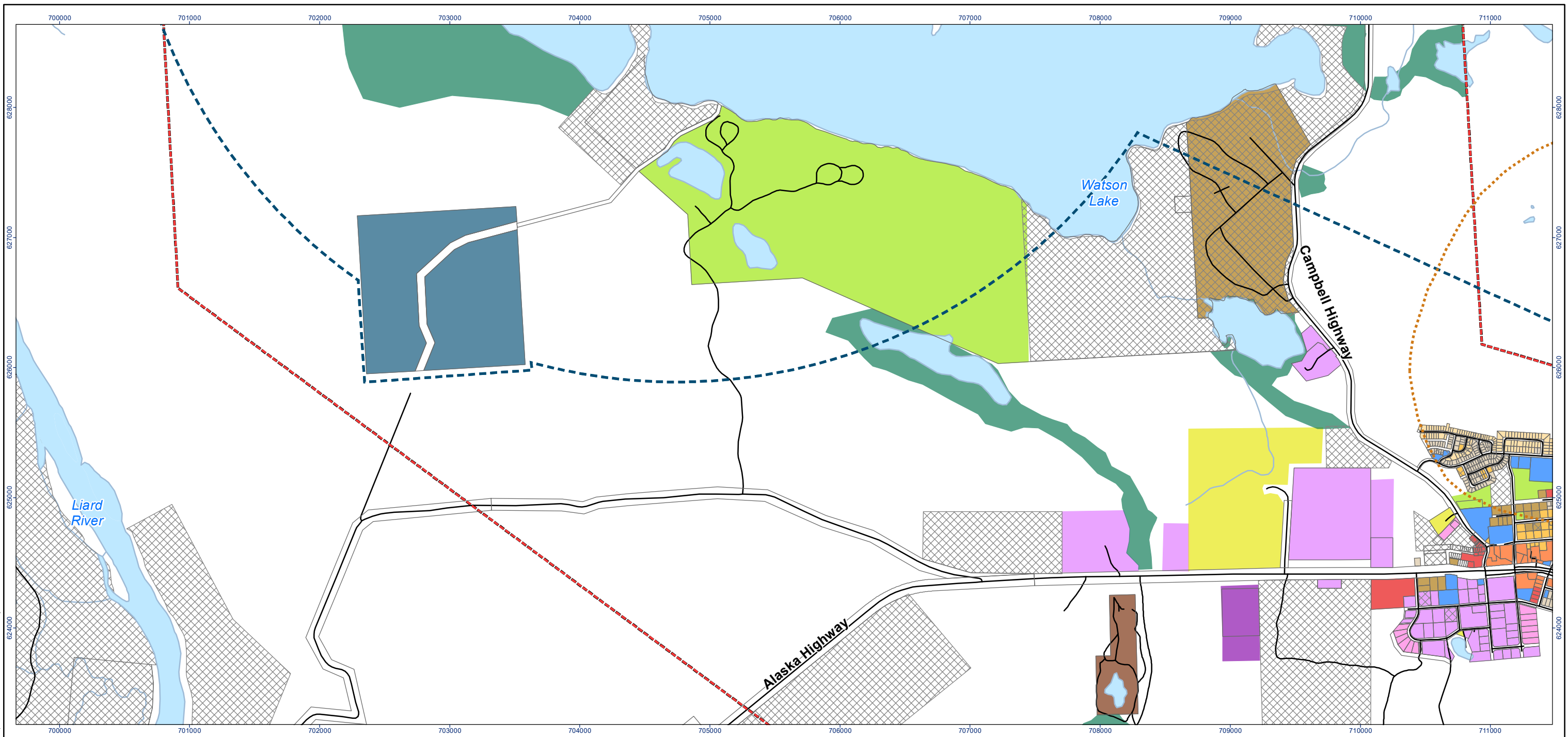
Client/Project
Town of Watson Lake
Official Community Plan
Bylaw 21-10

144903338-004 REV B

Figure No.

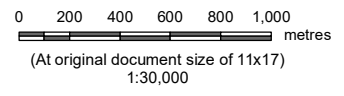
5

Title
Zoning Mapbook



- Legend**
- Municipal Boundary
 - Road
 - Water Course
 - Waterbody
 - Land Parcel
 - Liard First Nation Interim Protection Land

- Zoning**
- Residential - Single and Two Unit (R1)
 - Residential - Mobile Home (RMH)
 - Residential - Multi-unit (RM)
 - Residential - Country (RC)
 - Residential - Rural (RR)
 - Commercial - Downtown (CD)
 - Commercial - Mixed-use (CM)
 - Public Utility (PU)
 - Industrial - Light (M1)
 - Industrial - General (M2)
 - Industrial - Land Treatment (M3)
 - Institutional (I)
 - Park and Recreation (PR)
 - Environmental Protection (PE)
 - Airport (A)
 - Airport Periphery (AP)
 - Aquifer Protection Area (APA)



Project Location
Watson Lake, Yukon

Client/Project
Town of Watson Lake
Official Community Plan
Bylaw 21-10

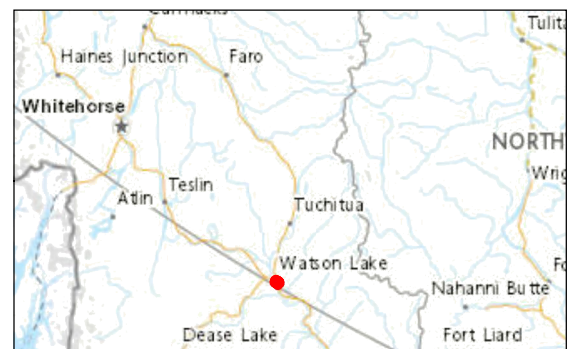
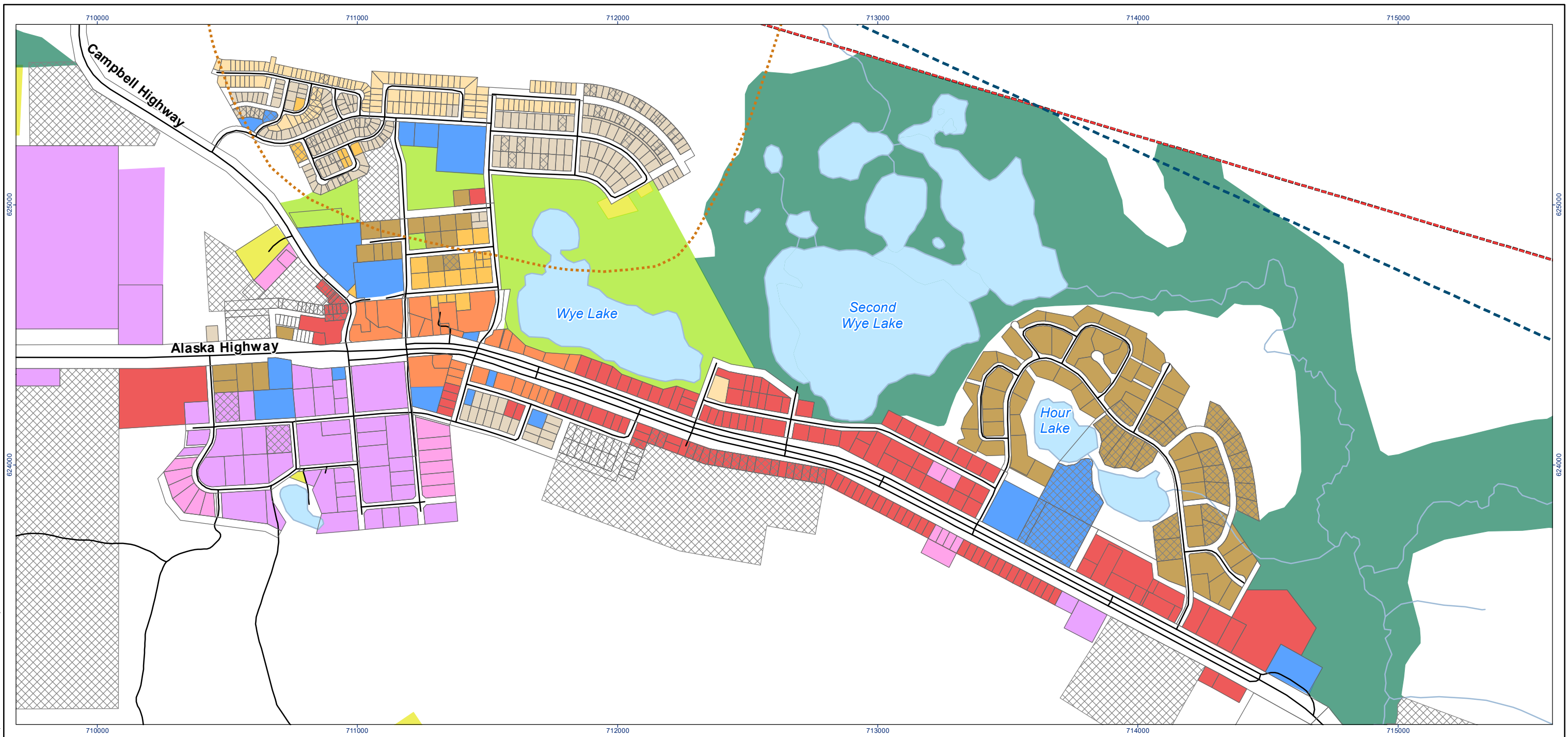
Figure No.
6

Title
Zoning Mapbook

Prepared by KL on 12/15/2022
TR by ZM on 12/15/2022
IR Review by LC on 12/15/2022
144903338-004 REVB

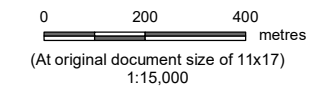
Notes
1. Coordinate System: NAD 1983 CSRS Yukon Albers
2. Data Sources: Geomatics Yukon, Contains information licensed under the Open Government Licence - Canada

C:\Users\kleason\AppData\Local\Temp\Mapbook\Mapbook.mxd Revised: 2022-12-15 By: kleason



- Legend**
- Municipal Boundary
 - Road
 - Water Course
 - Waterbody
 - Land Parcel
 - Liard First Nation Interim Protection Land

- Zoning**
- Residential - Single and Two Unit (R1)
 - Residential - Mobile Home (RMH)
 - Residential - Multi-unit (RM)
 - Residential - Country (RC)
 - Commercial - Downtown (CD)
 - Commercial - Mixed-use (CM)
 - Public Utility (PU)
 - Industrial - Light (M1)
 - Industrial - General (M2)
 - Institutional (I)
 - Park and Recreation (PR)
 - Environmental Protection (PE)
 - Airport Periphery (AP)
 - Aquifer Protection Area (APA)



Project Location
Watson Lake, Yukon

Prepared by KL on 12/15/2022
TR by ZM on 12/15/2022
IR Review by LC on 12/15/2022

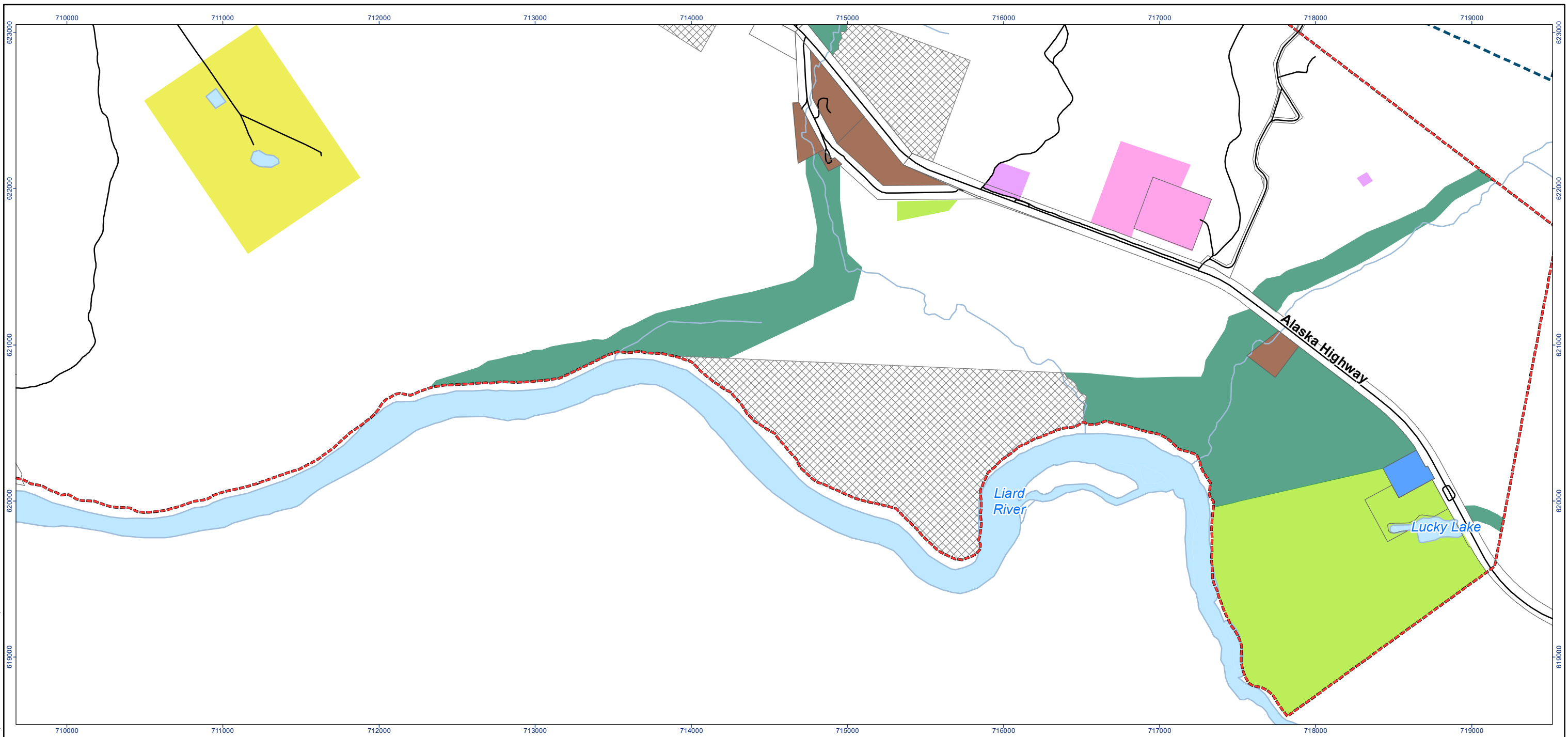
Client/Project
Town of Watson Lake
Official Community Plan
Bylaw 21-10

Figure No.
7

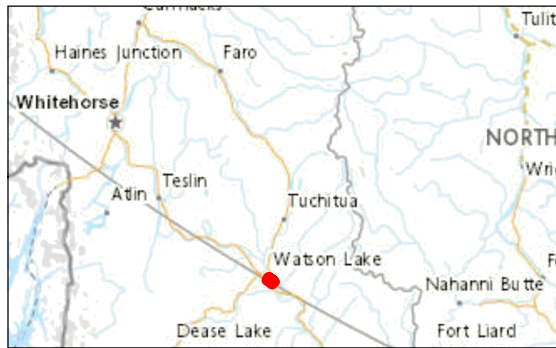
Title
Zoning Mapbook

C:\Users\kleason\AppData\Local\Temp\arc641144903338_004_REVA_WatsonLk_Mapbook.mxd Revised: 2022-12-15 By: kleason

Disclaimer: This document has been prepared based on information provided by others as cited in the Notes section. Stantec has not verified the accuracy and/or completeness of this information and shall not be responsible for any errors or omissions which may be incorporated herein as a result. Stantec assumes no responsibility for data supplied in electronic format, and the recipient accepts full responsibility for verifying the accuracy and completeness of the data.

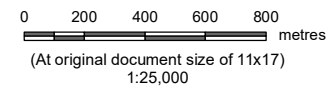


C:\Users\kleason\AppData\Local\Temp\Mapbook\Mapbook.mxd Revised: 2022-12-15 By: kleason



- Legend**
- Municipal Boundary
 - Road
 - Water Course
 - Waterbody
 - Land Parcel
 - Liard First Nation Interim Protection Land

- Zoning**
- Residential - Rural (RR)
 - Public Utility (PU)
 - Industrial - Light (M1)
 - Industrial - General (M2)
 - Institutional (I)
 - Park and Recreation (PR)
 - Environmental Protection (PE)
 - Airport Periphery (AP)



Project Location
Watson Lake, Yukon

Prepared by KL on 12/15/2022
TR by ZM on 12/15/2022
IR Review by LC on 12/15/2022

Client/Project
Town of Watson Lake
Official Community Plan
Bylaw 21-10

Figure No.
8

Title
Zoning Mapbook

Disclaimer: This document has been prepared based on information provided by others as cited in the Notes section. Stantec has not verified the accuracy and/or completeness of this information and shall not be responsible for any errors or omissions which may be incorporated herein as a result. Stantec assumes no responsibility for data supplied in electronic format, and the recipient accepts full responsibility for verifying the accuracy and completeness of the data.